



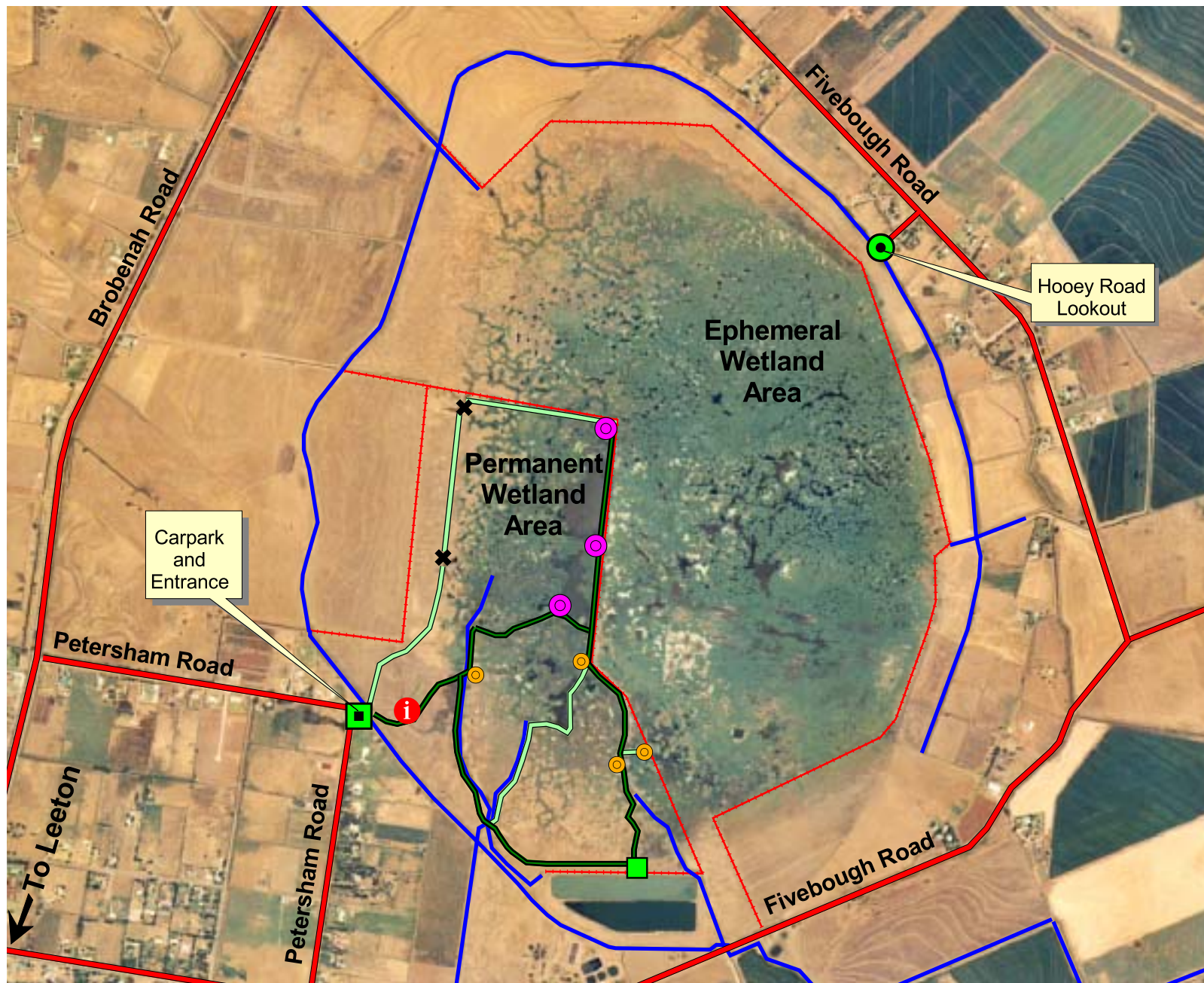
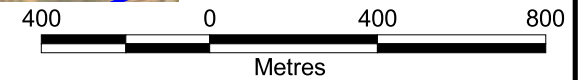
Infrastructure, Planning  
and Natural Resources

### Fivebough and Tuckerbil Wetlands Trust

## VISITOR MAP OF FIVEBOUGH SWAMP RAMSAR SITE

#### LEGEND

- ✕ Kissing Gates
- Carpark
- Hooley Rd Lookout
- i Budyaa Baamirra Centre
- Large Viewing Mound
- Small Viewing Mound
- Bird Hide
- All Weather Walking Trail
- Dry Weather Walking Trail
- Major Roads
- Channel System
- Fencing



Updated 20th July 2004



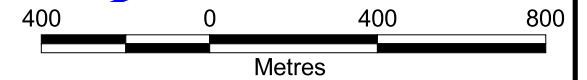
Infrastructure, Planning  
and Natural Resources

### Fivebough and Tuckerbil Wetlands Trust

## VISITOR MAP OF FIVEBOUGH SWAMP RAMSAR SITE

#### LEGEND

- ✕ Kissing Gates
- Carpark
- Hooey Rd Lookout
- i Budyaa Baamirra Centre
- Large Viewing Mound
- Small Viewing Mound
- Bird Hide
- ▬ All Weather Walking Trail
- ▬ Dry Weather Walking Trail
- ▬ Major Roads
- ▬ Channel System
- ▬ Fencing



Updated 20th July 2004

